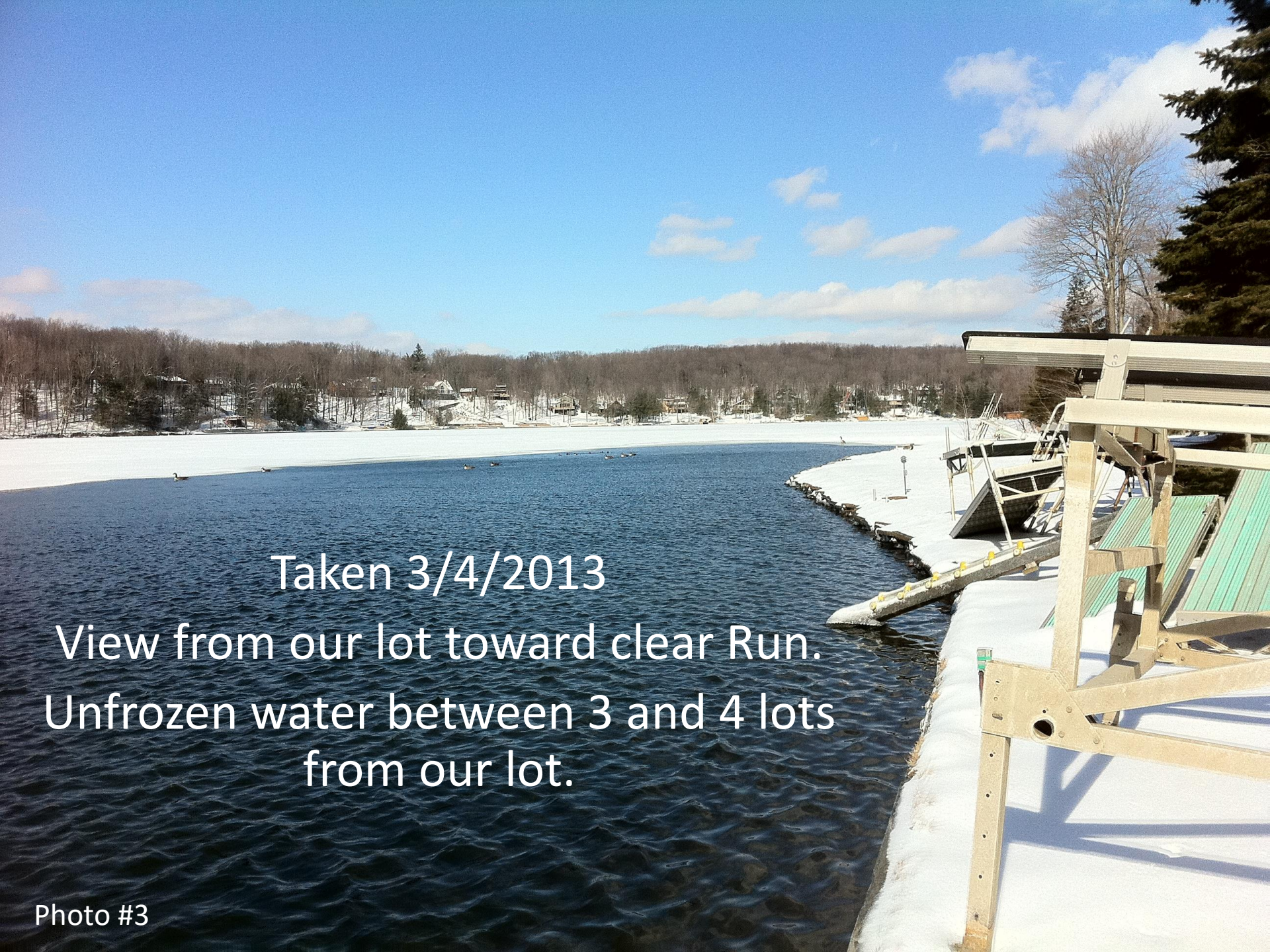


Taken 3/4/2013
From our lot
Notice Snowmobile and ice
fisherman's hut

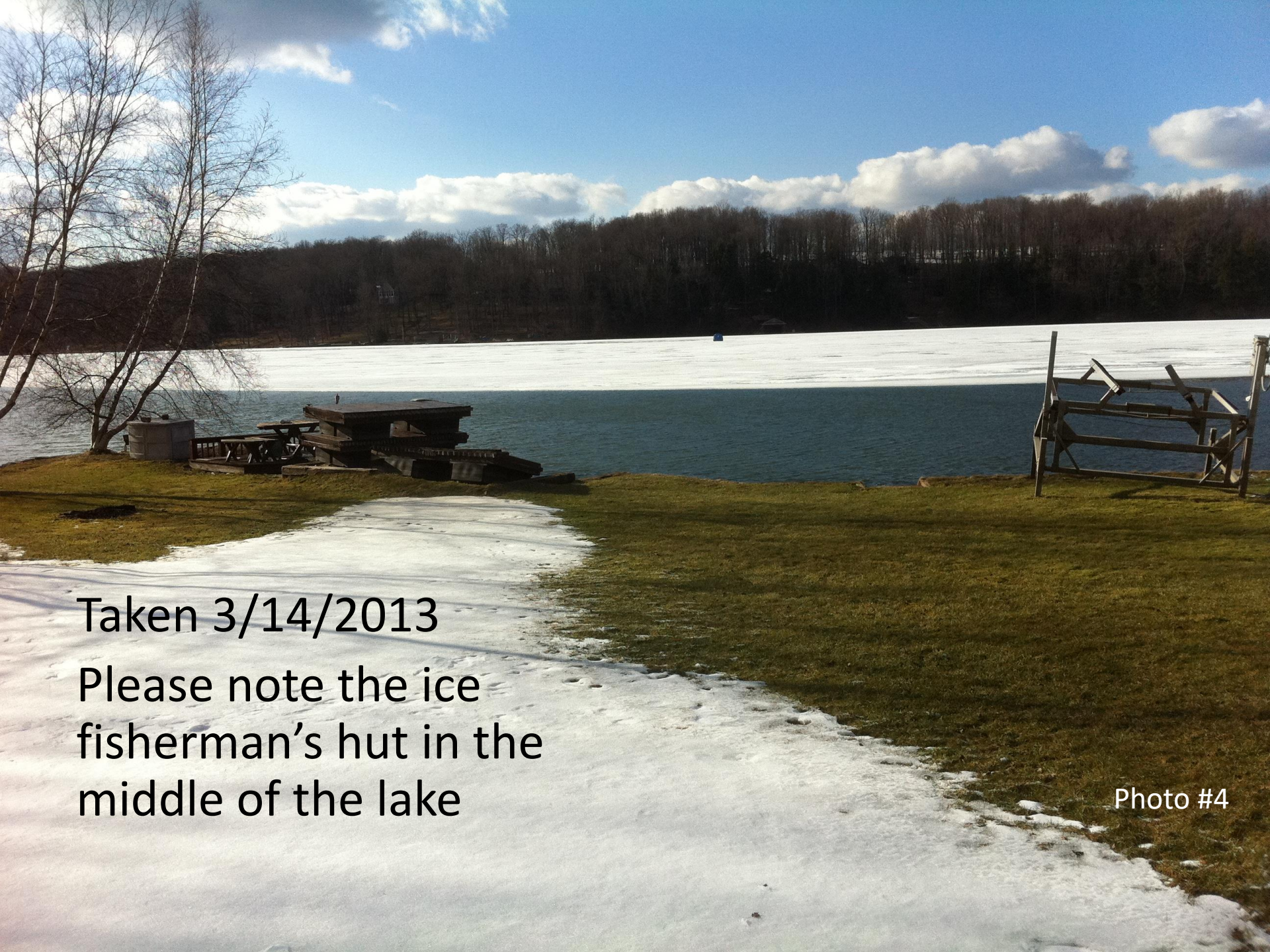


Taken 3/4/2013 - View
from our lot toward
docks below the lodge.



Taken 3/4/2013

View from our lot toward clear Run.
Unfrozen water between 3 and 4 lots
from our lot.



Taken 3/14/2013

Please note the ice
fisherman's hut in the
middle of the lake

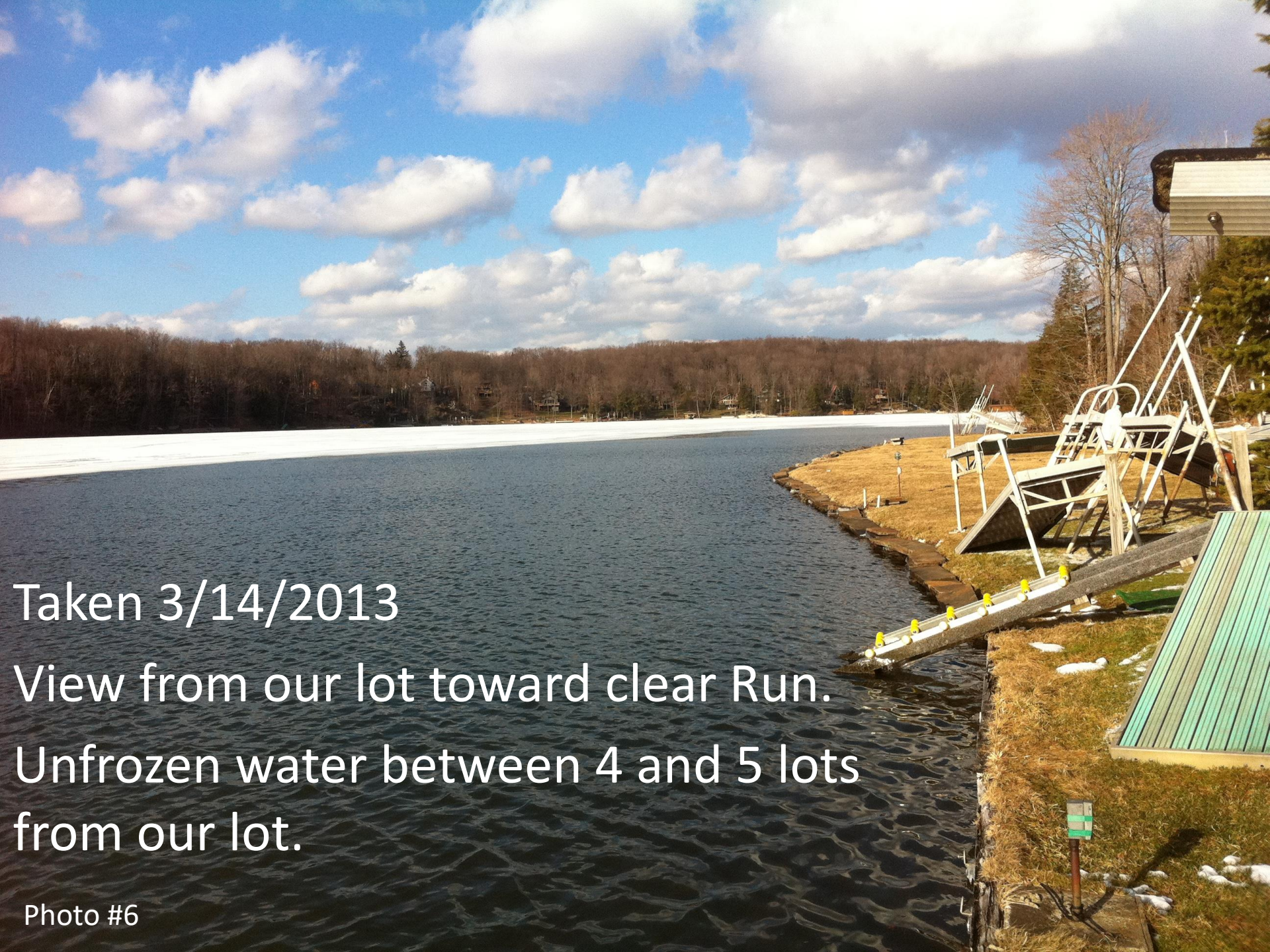
Photo #4



Taken 3/14/2013

Please notice the ice formation at the far edge of the docks below the lodge.

Photo #5

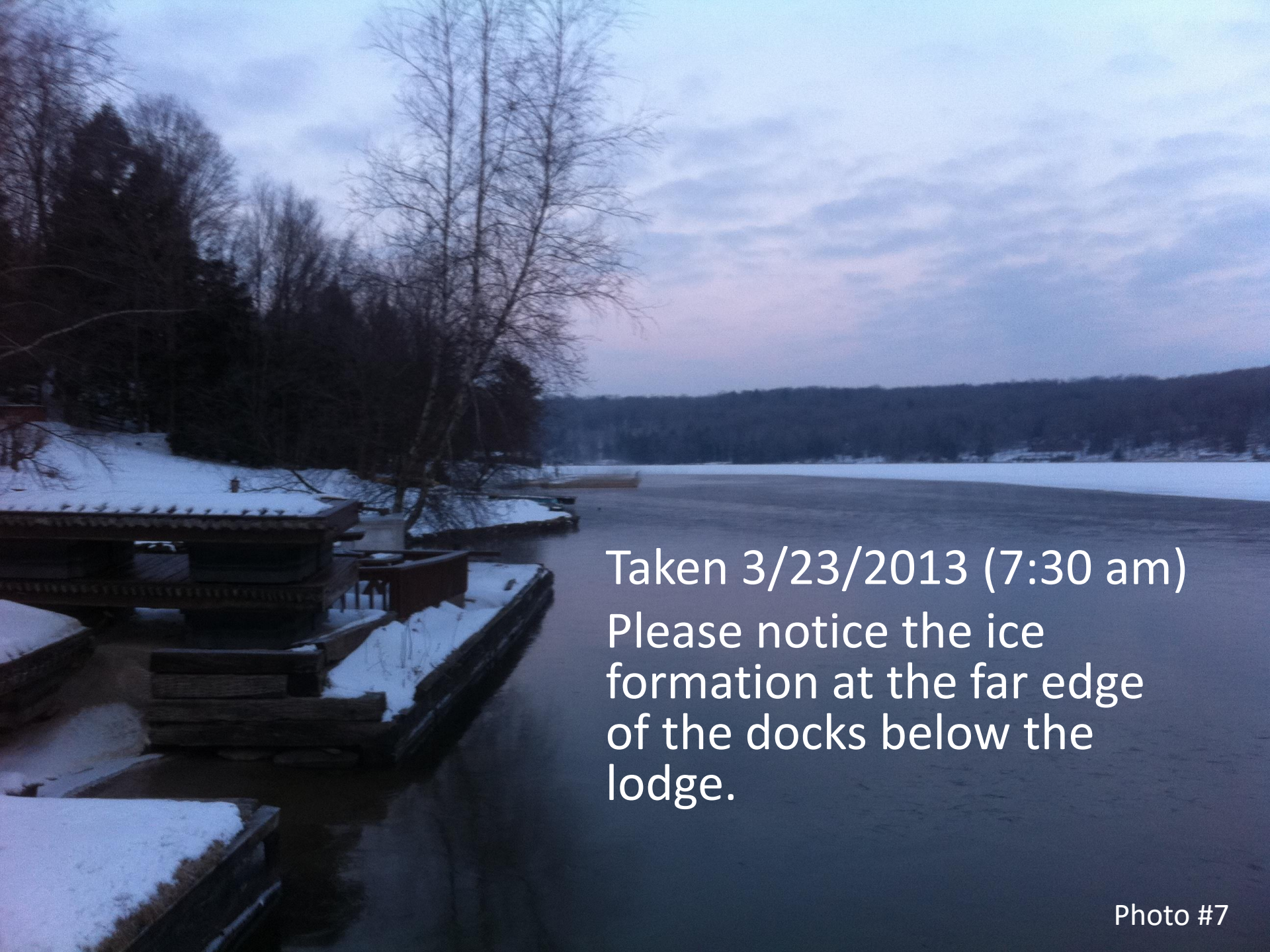


Taken 3/14/2013

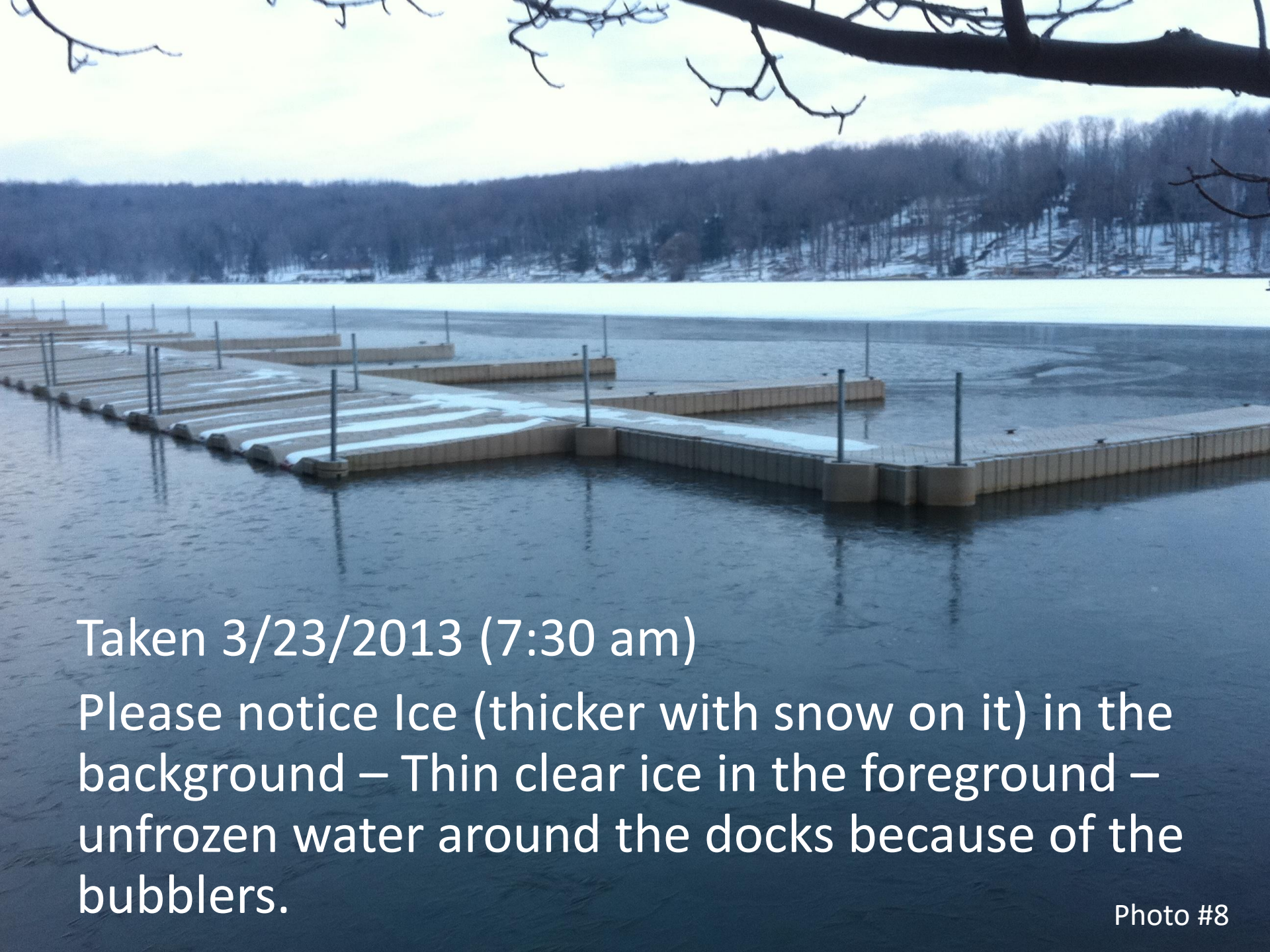
View from our lot toward clear Run.

Unfrozen water between 4 and 5 lots
from our lot.

Photo #6



Taken 3/23/2013 (7:30 am)
Please notice the ice
formation at the far edge
of the docks below the
lodge.



Taken 3/23/2013 (7:30 am)

Please notice Ice (thicker with snow on it) in the background – Thin clear ice in the foreground – unfrozen water around the docks because of the bubblers.

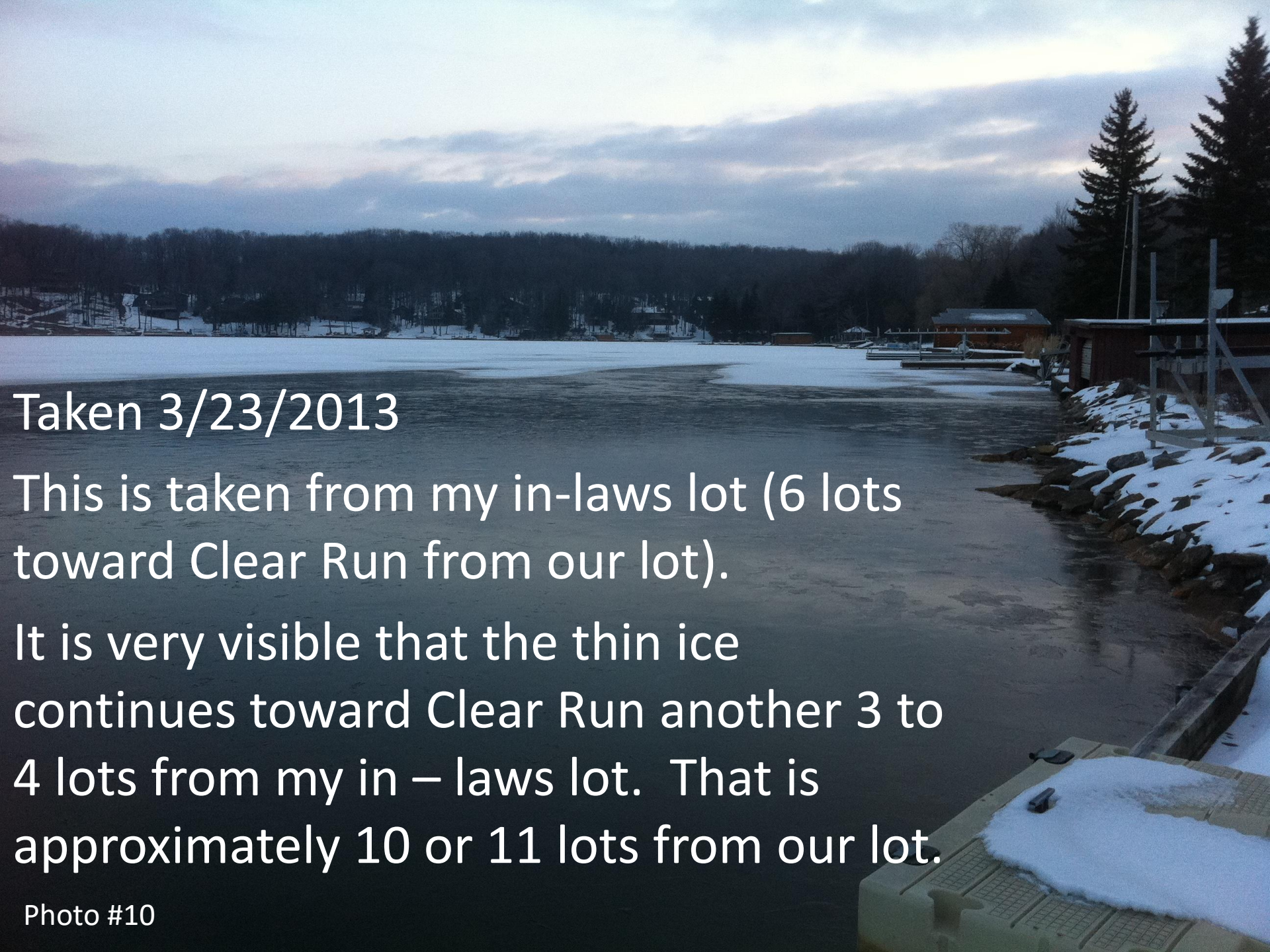


Taken 3/23/2013

View from our lot toward
Clear Run.

Please see next photo to
see the extent of the thinly
frozen water

Photo #9



Taken 3/23/2013

This is taken from my in-laws lot (6 lots toward Clear Run from our lot).

It is very visible that the thin ice continues toward Clear Run another 3 to 4 lots from my in – laws lot. That is approximately 10 or 11 lots from our lot.



Taken 3/24/2013 (7:30 am)

Although this is not the best photo
the piece of ice displayed is
approximately $\frac{3}{8}$ inches thick.

Certainly enough to hold a very
disguising snow, but not enough to
support anyone's bodyweight.

Taken at my in-
laws lot,
location of the
last picture.

Photo #11

A photograph showing a thin, translucent piece of ice resting on a weathered metal railing. A set of keys, including a black fob and a red key, is placed on the ice to provide a sense of scale. The background shows a body of water and a snowy shoreline under a clear sky.

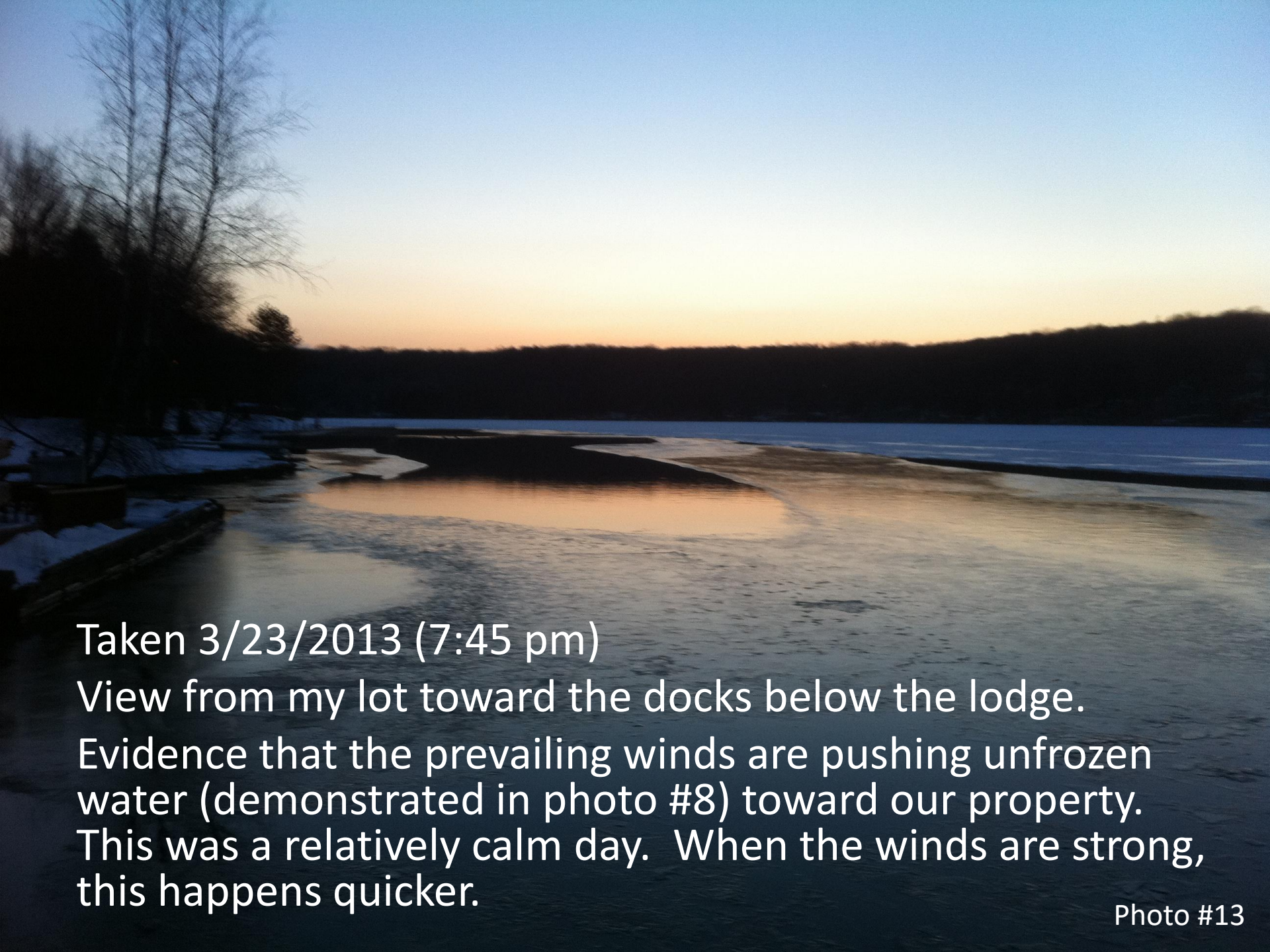
Taken 3/23/2013 (7:30 am)

Thin ice in foreground.

Ice sample taken from the lake at my lot.

Again, the piece of ice displayed is approximately $\frac{3}{8}$ inches thick.

Certainly enough to hold a very disguising snow, but not enough to support anyone's bodyweight.



Taken 3/23/2013 (7:45 pm)

View from my lot toward the docks below the lodge.

Evidence that the prevailing winds are pushing unfrozen water (demonstrated in photo #8) toward our property.

This was a relatively calm day. When the winds are strong, this happens quicker.

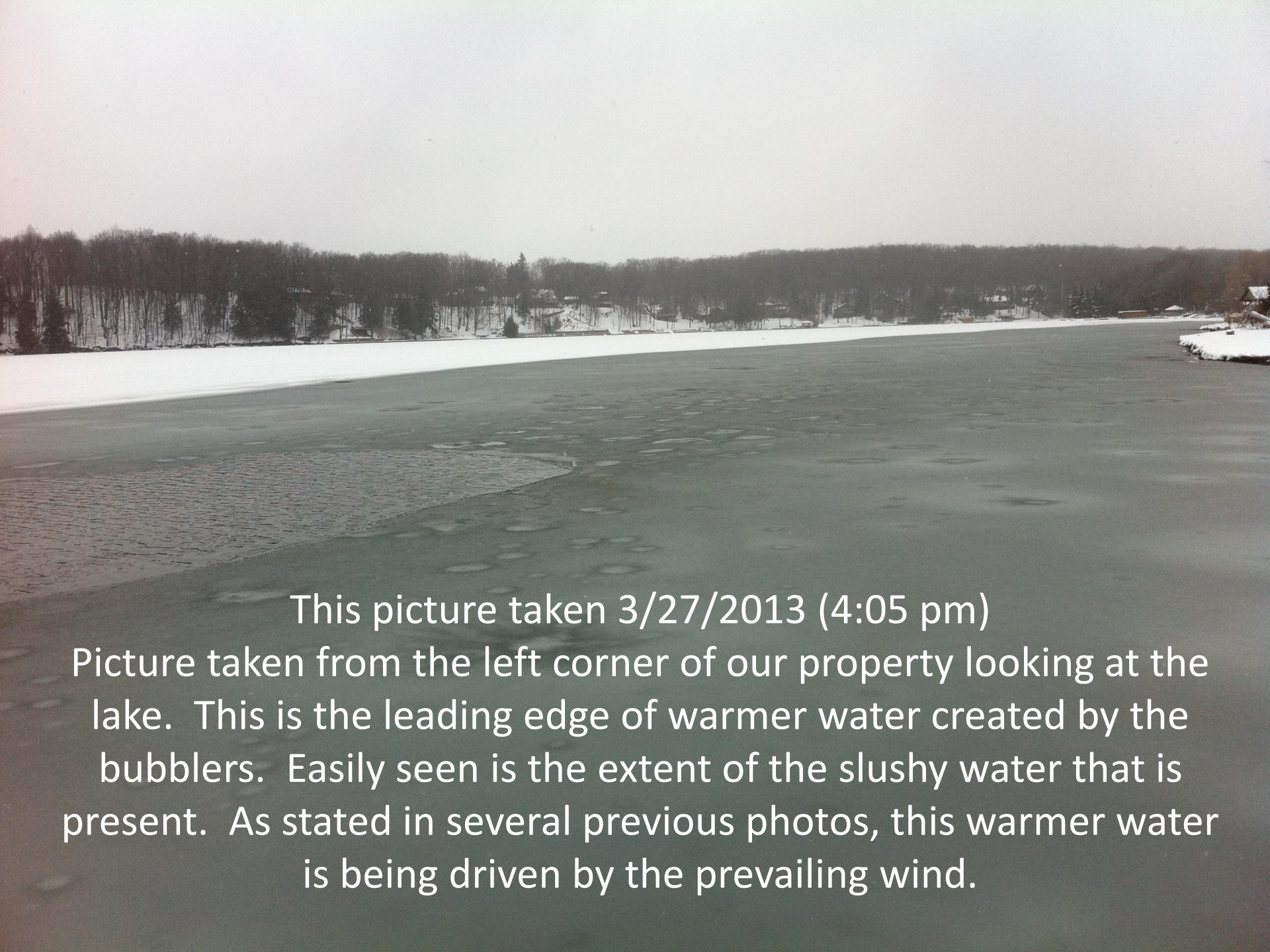


Taken 3/27/2013 (4:04 pm)

This picture was taken from the right corner of our property, facing the lake. Again, the ice is solid in the background. Warmer water created by the bubblers is pushed by the prevailing wind to our property and will continue toward Clear Run. The semi frozen material is nothing more than slush as shown in the following picture.



Slush



This picture taken 3/27/2013 (4:05 pm)

Picture taken from the left corner of our property looking at the lake. This is the leading edge of warmer water created by the bubblers. Easily seen is the extent of the slushy water that is present. As stated in several previous photos, this warmer water is being driven by the prevailing wind.



These next 4 photos were taken on Jan. 22, 2021



This has been happening every year since I first approached the boro In 2013.



I had a return letter from Patti Dewar from the 1st presentation that it was being addressed. Nothing has been done.

We have long been told that we have freedoms on our property as long as we do not effect our neighbors. Well, the docks below the lodge have had bubblers for years effecting my use of my property and it is time to put an end to it!



How a resident uses the lake in front of their home is their business and they certainly assume any responsibility for using the lake in the winter. There are many people who enjoy activities on the lake and it is flat out wrong that some of those residents cannot access the lake from their property, because of the actions of their neighbors. I being one of them!

Thank you!