

**Hydrologic Soil Group**

- A
- B
- C
- D
- Water

**Slope**

- Low
- Moderate
- Steep




**Lithology**

- Shale
- Sandstone


**Recharge Rate**  
in/yr

- 26
- 13
- .9

**Figure 7**  
**Groundwater Recharge**  
**Indian Lake**  
**Borough Waterworks**  
**PWSID# 4560025**  
**Somerset County, PA**  
**Source Water Protection**  
**Technical Assistance Program**

-  ILBW Well
-  Stream
-  Model Area

N



0      9,000      18,000  
 Feet

1:108,000

Data Source  
 ILBW Wells, SSM, 2014  
 Bedrock Geology of PA, DCNR, 2001  
 Model Area, SSM, 2014  
 Streams, (NHD) USGS, 2009  
 Shaded Relief, Esri, 2013



Engineering and Environmental Services  
 Reading | Lehigh Valley  
 P: 610.621.2000 F: 610.621.2001  
 ssmgroup.com

08/13/14

